

PROJECT MANUAL FOR



BOULDER HILL SUBDIVISION - SANITARY SEWER REPLACEMENT AND SPOT REPAIRS CONTRACT 3-2024 *(Base Bid)*

ISSUED FOR BID – February 26, 2024
Addendum #1 – Issued on March 8, 2024

HR Green, Inc.
2363 Sequoia Drive, Suite 101
Aurora, IL 60506
Phone: (630) 553-7560
Fax: (630) 553-7646



1135 South Lake Street • Montgomery, Illinois 60538
Engineering Inquiries (630) 301-6882
Inspections (630) 301-6811 • FAX (630) 897-6094

**Fox Metro Water Reclamation District
Boulder Hill Subdivision – Sanitary Sewer Replacement and Spot Repairs**

CONTRACTOR'S BID DATE: Wednesday March 20th, 2024, at 10:00 AM

PLACE FOR CONTRACTORS
TO SUBMIT BIDS: FMWRD Admin Building
682 State Route 31
Oswego, Illinois, 60543

ADDENDUM NO.1

March 8, 2024

TO ALL PLANHOLDERS:

To clarify information, it is necessary to provide the following Bid Addendum No.1 for the above referenced project. This Addendum serves to clarify, revise, and supersede information in the Project Manual, Drawings, and previously issued Addenda.

Prospective Bidders must consider Bid Addendum No.1 when preparing their bidding proposal. The signed copy of Bid Addendum No.1 must be included with the submitted Bid Proposal. Failure to incorporate all relevant addenda may cause the bid to be declared unacceptable.

The contract documents for the above referenced project are hereby amended as set forth below. The information contained within this Addendum No. 1 shall be treated as if it was originally contained within the contract documents.

Summary of Changes are below:

QUESTIONS, CLARIFICATIONS AND INTERPRETATIONS:

In no particular order and drafted based on discussions and meeting minutes taken at the scheduled Pre-Bid Meeting on March 5th, 2024, at 1:00 PM are the following:

Question 1: Can the project start date at location 1 start prior to May?

Response: The School District is scheduled to end on 5/24 (Last Day). Yes we are open to this request; however, there may be challenges such as school being in session along with the Civic Center restrictions and potential events that will need to be confirmed as the next step. Contractor would be required to provide appropriate notifications and appropriate traffic control to satisfy project stakeholders.

Question 2: When would the cutoff date be to ask questions?

Response: March 14th, 2024 @ 11:00 AM will be the last day to accept questions from bidding contractors. In return to answer any submitted questions, March 18th, 2024 would be the last day to issue any addendums.

MISCELLANEOUS STATEMENTS AND ADDITIONAL INFORMATION:

As noted in the Pre-Bid Meeting Discussions and Clarifications:

1. There is a strong potential that in the upcoming issued addendum that the project will also include a section of existing 15" VCP removal and replacement (previously lined).
2. The existing sanitary sewer services are assumed to be 6" VCP as shown on plans.
3. The District currently has access to existing televising videos and reports available upon request.
4. Sanitary sewer service locations were based off of televising videos and reports and were not field located/surveyed.
5. Pre-Bid Meeting Sign-In Sheet will be included in the addendum.
6. Plan Holders Bidder's list will be included in the addendum.

PROJECT MANUAL:

The following sections of the PROJECT MANUAL are hereby revised as follows:

1. ADVERTISEMENT TO BID

The ADVERTISEMENT TO BID has not been revised per this Addendum No. 1. N/A.

2. NOTICE TO BIDDERS

The NOTICE TO BIDDERS has not been revised per this Addendum No. 1. N/A:

3. SCHEDULE OF PRICES

The SCHEDULE OF PRICES is hereby replaced in its entirety and is included with this Bid Addendum No 1. Quantities were updated/revised and additional pay items were added for the project, see schedule of prices (BLR 12201) and summary of quantities on the plans.

4. SPECIAL PROVISIONS

The SPECIAL PROVISIONS are hereby revised as follows per this Addendum No.1.

- Project Manual Cover Sheet - One Page to add the issued Addendum No. 1

Unless otherwise noted above, all other sections of the PROJECT MANUAL remains in full force and effect and are unchanged by this Addendum No. 1. Contractor shall retain full responsibility to carefully and thoroughly examine the Special Provisions entirely and review all applicable portions of the DRAWINGS affecting the work.

5. BIDDER'S ACKNOWLEDGMENT OF RECEIPT

The Bidder's Acknowledgment of Receipt Form for acknowledgment of Bid Addendum is hereby attached and made part of this Addendum No. 1. See Attachment 7

SPECIFICATIONS AND FORMS:

1. REFER TO BLR 12201 – SCHEDULE OF PRICES (See Attachment 4):

- a. Replace entire BLR pages for the project and replace with the attached updated BLR pages per Addendum No. 1. Total of two (2) Pages printed and dated 03/08/2024.
- b. See Sheet 03: Schedule of Quantities and Symbol Legends:
 - a. Include revised date per Addendum No 1.

DRAWINGS/PLANS:

The DRAWINGS titled “BOULDER HILL SUBDIVISION – SANITARY SEWER REPLACEMENT AND SPOT REPAIRS” consisting of Sheets 01 to 33 and dated 02/21/2024 FINAL FOR BID AND PERMIT are hereby replaced with various sheet DRAWINGS titled “BOULDER HILL SUBDIVISION – SANITARY SEWER REPLACEMENT AND SPOT REPAIRS” consisting of the following sheets dated 03/08/2024 with a revision cloud and ADD 1 symbol where appropriate.

Summarized below is a list of revisions to the DRAWINGS with reference to applicable sheets that were revised. Whenever possible, the revisions are noted with an Addendum No.1 (ADD 1) symbol. Contractor shall retain full responsibility to carefully and thoroughly examine the revised DRAWINGS entirely and review all applicable portions of the DRAWINGS affecting the work.

- Sheet 01: Cover Sheet:
 - Include revised date per Addendum No 1.
- Sheet 03: Schedule of Quantities and Symbol Legends:
 - Include revised date per Addendum No 1.
 - Revised Summary of Quantities as shown.
 - Added/Removed Pay Items as shown on the sheet and BLR 12201 (Schedule of Prices)
- Sheet 04: Schedule of Quantities:
 - Include revised date per Addendum No 1.
 - Revised Schedule of Quantities tables as shown.
- Sheet 09A and 09B: Overall Suggested Detour Plan:
 - Revised/Included the signage near the intersection of Codorus Rd and Circle Dr. W.
- Sheet 11: Existing Conditions, Erosion Control & Demolition Plan (Cricle Dr. W.):
 - Include revised date per Addendum No 1.
 - Revised entire sheet to include the existing 15” sanitary sewer replacement and pavement, see tags PR-100A and PVR-100A.
- Sheet 14: Sanitary Sewer Service Location Reconnection Tables:
 - Revised/Included the sanitary sewer service connection at 74 Circle Dr. W.

- Sanitary Service Connection Table updated to a total of 29.0
- Sheet 15: Sanitary Sewer Plan and Profile (Cricle Dr. W.):
 - Include revised date per Addendum No 1.
 - Revised entire sheet to include replacement of the existing 15” sanitary sewer replacement to proposed sanitary sewer, see sanitary sewer tags 102A, and 102B. Also tags PP-100A.
- Sheet 16: Sanitary Sewer Plan and Profile (Cricle Dr. W.):
 - Include revised date per Addendum No 1.
 - Revised sanitary sewer invert and slope information.
- Sheet 17: Sanitary Sewer Plan and Profile (Cricle Dr. W.):
 - Include revised date per Addendum No 1.
 - Revised sanitary sewer invert and slope information.
 - Removed Drop Type Manhole Structures for Tag 111 and Tag 114 and changed to standard Sanitary Sewer MH Structures.

ATTACHMENTS

This Addendum includes the following attached Documents:

- ATTACHMENT 1 - PRE-BID SIGN-IN SHEET
- ATTACHMENT 2 - PLAN HOLDER'S LIST
- ATTACHMENT 3 - REVISED NOTICE TO BIDDERS
- ATTACHMENT 4- REVISED SCHEDULE OF PRICES (BLR 12201)
- ATTACHMENT 5 - REVISED SPECIAL PROVISIONS
- ATTACHMENT 6 - REVISED DRAWINGS
- ATTACHMENT 7 - BIDDER'S ACKNOWLEDGMENT OF RECEIPT

**ATTACHMENT 1
PRE-BID SIGN-IN SHEET
(HELD ON 03/05/2024 @ 1 PM)**



SIGN-IN SHEET

Subject:	Mandatory Pre-Bid Meeting		
Project:	Boulder Hill Subdivision - Sanitary Sewer Replacement and Spot Repairs		
Project Number:	2302246.04		
Meeting Date:	March 5, 2024 / 1:00 PM		
Meeting Location:	Fox Metro Engineering Office (1135 S. Lake St. Montgomery, IL, 60538)		
Sealed Bids Due:	March 20, 2024 / 10:00 AM (10% Bid Bond) – Bid #03-2024		
Name (printed)	Representing	Phone	Email
Keith Zollers	FMWRD	630-327-8923	kzollers@foxmetro.org ✓
Kate	FMWRD	630-301-6876	kwolf@foxmetro.org ✓
Kerry Behr	FMWRD	630-301-6805	kbehr@foxmetro.org ✓
David Schultz	HRG	630-708-5002	dschultz@hrgreen.com ✓
Akil Feltz	Swallow Cont'lop	(630) 417-7883	Bob@swallowconstruction.net
Tina Salvaggio	JMS	630-945-7201	franks@jmsconstruction.com
JOHN GUADIZZI	STEVE SPIERS CONSTRUCTION	815-469-2337	ESTIMATING@SPIERSCO.COM

ATTACHMENT 2
PLAN HOLDER'S LIST (AS OF 03/05/2024)



HR Green, Inc.
 2363 Sequoia Drive
 Suite 101
 Aurora, IL 60506
 Contact # 815-759-8361

Plans are available by calling us at the phone number to the right or by email request to christine.borgerding@hrgreen.com

PLANHOLDER LIST

Project Boulder Hill – Sanitary Sewer Replacement and Spot Repairs

HR Green Job No.: 2302246.04

Name: Letting

Date/Time: 3/20/24 at 10:00 AM

Plan Deposit: None

Location: Fox Metro Water Reclamation Admin Bldg.

Prequalification:

Contractor	Email/Contact	Phone/Fax	Date Emailed	Addendum #1
Berger Contractors 1205 Garland Rd. Wauconda, IL 60084	Joel Avitia javitia@bergercontractors.com	847-526-5457	2/26/24	
Steve Spiess Construction, Inc. 10284 Vans Drive Frankfort, IL 60423	John Gladysz jgladysz@spiessco.com	815-469-2333	2/26/24	
H.Linden & Sons 722 E. South St #D Plano, IL 60545	Brooke Linden admin@hlindensons.com	630-552-9955	2/26/24	
Bolder Contractors, Inc. 316 Cary Point Dr. Cary, IL 60013	Doug Abbey doug_abbey@yahoo.com	847-236-0785	2/26/24	
Performance Construction & Engineering LLC 217 W. John St Plano IL 60545	Holly Lietzow hlietzowpce@gmail.com	630-273-2693	2/26/24	
Scanlon Excavating and Concrete 630 S. 7000 W Road Kankakee, IL 60901	Marla Kinkade mkinikade@scanlonexcavating.net	815-937-9565	2/28/24	



Contractor	Email/Contact	Phone/Fax	Date Emailed	Addendum #1
Misfits Construction Company 333 South Wabash Avenue, Suite 2700 Chicago, IL 60604	John Thomas JohnThomas@misfitsconstruction.com	312-420-5041	3/4/24	
Swallow Construction 490 Topsoil Dr West Chicago, IL 60185	Anthony Rendina anthony@swallowconstruction.net	630-512-9900	3/5/24	
J&S Construction P.O. Box 760 Oswego, IL 60543	Nancy Lach nancyl@jnsconstruction.com	815-409-8467	3/5/24	

**ATTACHMENT 3
REVISED NOTICE TO BIDDERS
(N/A - NOT INCLUDED AS PART OF THIS ADDENDUM)**

ATTACHMENT 4

REVISED SCHEDULE OF PRICES
(BLR 12201)



Schedule of Prices



Contractor's Name

Contractor's Address

City

State

Zip Code

Local Public Agency

County

Section Number

Route(s) (Street/Road Name)

Schedule for Multiple Bids

Combination Letter	Section Included in Combinations	Total

Schedule for Single Bid

(For complete information covering these items, see plans and specifications.)

Item Number	Items	Unit	Quantity	Unit Price	Total
1.01	REM AND DISP UNS MATL	CU YD	10		
1.02	INLET & PIPE PROTECT	EACH	16		
1.03	DEWATERING	L SUM	1		
2.01	AGG BASE CSE B 3	SQ YD	2,478		
2.02	PAVEMENT REM	SQ YD	2,478		
2.03	CL D PATCH, TY III, 6	SQ YD	152		
2.04	CL D PATCH, TY IV, 6	SQ YD	2,326		
2.05	STEEL PLATE	L SUM	1		
3.01	WATER SERVICE REPAIR	EACH	2		
3.01	WAT SERV CONN (LONG)	EACH	1		
4.01	TRENCH BACKFILL	CU YD	46		
4.02	STORM SEWER REM 10	FOOT	12		
4.03	STORM SEWER REM 12	FOOT	46		
4.04	STORM SEWER REM 15	FOOT	12		
4.05	STORM SEWER REM 18	FOOT	12		
4.06	STORM SEW RG CL A 2 12	FOOT	36		
4.07	STORM SEW RG CL A 2 15	FOOT	12		
4.08	STORM SEW RG CL A 2 18	FOOT	12		
4.09	STORM SEW 1 WAT MN 10	FOOT	12		
4.10	STORM SEW 1 WAT MN 12	FOOT	10		
5.01	TRENCH BACKFILL	CU YD	5,904		
5.02	SAN SEW 8 - PVC SDR 26	FOOT	495		
5.03	SAN SEW 10 - PVC SDR 26	FOOT	104		
5.04	SAN SEW 12 - PVC SDR 26	FOOT	122		

Local Public Agency	County	Section Number	Route(s) (Street/Road Name)
FMWRD (Fox Metro Water Reclamation)	Kendall		Boulder Hill Subdivision

Item Number	Items	Unit	Quantity	Unit Price	Total
5.05	SAN SEW 15 - PVC SDR 26	FOOT	163		
5.06	SAN SEW 10 - PVC SDR 21	FOOT	703		
5.07	SAN SEW 12 - PVC SDR 21	FOOT	363		
5.08	SAN SEW 8 - PVC DR 18	FOOT	22		
5.09	MAN SAN 4 DIA T1F CL	EACH	10		
5.10	MAN DT 4 DIA T1F CL	EACH	2		
5.11	SAN SEW SERV RECONN	EACH	29		
5.12	SAN SEW REMOV 8	FOOT	1,663		
5.13	SAN SEW REMOV 12	FOOT	122		
5.14	SAN SEW REMOV 15	FOOT	163		
5.15	SAN MAN REMOVED	EACH	12		
5.16	SAN SEW CONNECTION	EACH	23		
5.17	CONNECT EX MANHOLE	EACH	10		
5.18	SAN SEW BYPASS PUMP	L SUM	1		
5.19	SAN SEW TV INSP VT RC PR	FOOT	1,424		
5.20	SAN SEW TV INSP VT RC PT	FOOT	1,424		
6.01	PRECONSTRUCTION VIDEO	L SUM	1		
6.02	MOBILIZATION	L SUM	1		
6.03	TR CONT & PROT, STND SPL	L SUM	1		
6.04	DETOUR SIGNING	L SUM	1		
6.05	EXPLOR TRENCH SPL	FOOT	40		
6.06	CONSTRUCTION LAYOUT	L SUM	1		
6.07	ROADWAY CLEANING (SPL.)	EACH	5		
6.08	MISCELLANEOUS ADDITIONS	L SUM	1	\$50,000.0000	\$50,000.00
Bidder's Total Proposal					

- Each pay item should have a unit price and a total price.
- If no total price is shown or if there is a discrepancy between the product of the unit price multiplied by the quantity, the unit price shall govern.
- If a unit price is omitted, the total price will be divided by the quantity in order to establish a unit price.
- A bid may be declared unacceptable if neither a unit price or total price is shown.
- FMWRD reserves the right to award the contract to the lowest responsible Bidder (for the BASE BID), whichever is deemed to be in the best interest of FMWRD at the District's sole discretion. FMWRD reserves the right to reject any or all Bids, to waive any technicality, and to accept any Bid which it deems advantageous. All Bids shall remain subject to acceptance for 85 days after the time set for receiving Bids.
- Bidding Contractor to fill out **Bid Proposal Summary Page** with Project Bidder's Total Proposal for ease of reading at Bid Opening.

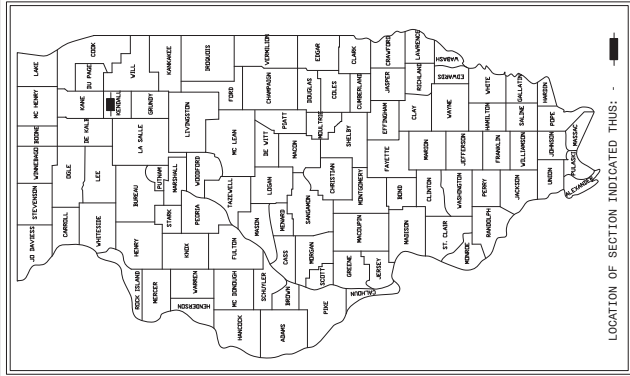
**ATTACHMENT 5
REVISED SPECIAL PROVISIONS
(N/A - NOT INCLUDED AS PART OF THIS ADDENDUM)**

ATTACHMENT 6 REVISED DRAWINGS

FINAL ENGINEERING PLANS FOR:

BOULDER HILL SUBDIVISION - SANITARY SEWER REPLACEMENT

(CIRCLE DRIVE WEST AND HILLSTONE AVENUE AND VARIOUS SPOT REPAIR LOCATIONS)



KENDALL COUNTY, ILLINOIS

RANGE 8 EAST



KENDALL COUNTY - OSWEGO TOWNSHIP
THIRD PRINCIPAL MERIDIAN

PROJECT LOCATION MAP

SCALE: N.T.S.


2863 SEQUOIA DRIVE, SUITE 101 | AURORA, IL 60506
Phone: (630) 553-7560 | Toll Free: 800.728.7805 | Fax: (630) 553-7846 | HRGreen.com



FINAL - FOR BID & PERMIT
NOT FOR CONSTRUCTION

PROJECT LOCATED IN
BOLDER HILL SUBDIVISION

PRINTED BY THE AUTHORITY
FOX METRO WATER RECLAMATION
DISTRICT (FMWRD)



FULL SIZE PLANS HAVE BEEN PREPARED USING STANDARD ENGINEERING SCALES. REDUCED SIZED PLANS WILL NOT CONFORM TO STANDARD SCALES. IN MAKING MEASUREMENTS ON REDUCED PLANS, THE ABOVE SCALES MAY BE USED.

JULIE:
JOINT UTILITY LOCATION INFORMATION FOR EXCAVATION
811 OR 1-800-882-0123

(Dial 811 or 1-800-882-0123. JULIE DESIGN TICKET NUMBER: # A232842891)

WITH THE FOLLOWING:
COUNTY: KENDALL COUNTY
CITY/TOWNSHIP: JUNDISORE, KENDALL CO., OSWEGO TOWNSHIP
SEC. & 1/4 SEC. NO.: 63.0882-31, N. & E.

Know what's below.
Call before you dig.



ENGINEER/SURVEYOR:
HR GREEN, INC
2363 SEQUOIA DRIVE, SUITE 101 | AURORA, IL 60506

PROJECT MANAGER: DAVID W. SCHULTZ, P.E.,
(630) 708-5002

PROJECT SURVEYOR: M. DOBROSAVLIEVIC, P.L.S.
(815) 320-7118



DAVID W. SCHULTZ, P.E.
EXPIRES: NOVEMBER 30, 2025

PLAN STATUS	
DATE	TITLE
1/17/2023	30% CONCEPT DESIGN MEETING WITH STAKEHOLDERS
2/12/2024	FINAL FOR BID AND PERMIT - FMWRD EXAM COMMENTS
2/21/2024	FINAL FOR BID AND PERMIT - FMWRD EXAM COMMENTS
3/8/2024	ADDITIONAL - SANITARY SEWER REVISIONS

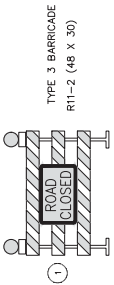
PLANS PREPARED FOR:
FOX METRO WATER RECLAMATION DISTRICT (FMWRD)
KAREN CLEMENTI, P.E., CFM
DISTRICT MANAGER
682 STATE ROUTE 31
NILES, IL 60541
PHONE: 630-692-4378

COMPANY NAME:	DATE PLOTTED:	FILE NAME:	USER NAME:	DESIGNED:	REVISION	REVISION	REVISION
HRGreen.com	3/8/2024 8:40 AM	230224604-Cover	MPL/705	MPL/705	-03/08/24 - ADD#1	-	-
HRGreen.com	3/8/2024 8:40 AM	230224604-Cover	MPL	MPL	-	-	-
HRGreen.com	3/8/2024 8:40 AM	230224604-Cover	DS	DS	-	-	-
HRGreen.com	3/8/2024 8:40 AM	230224604-Cover	DATE	DATE	-	-	-

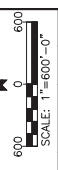
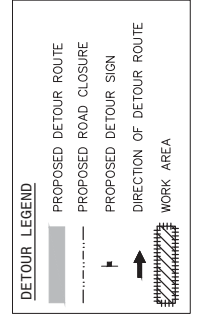
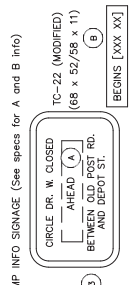
PROJECT LOCATION MAP	COVER SHEET	TO STA.
SCALE: N.T.S.	SHEET NO. 01 OF 01 SHEETS (STA.)	TO STA.

FOX METRO WATER RECLAMATION DISTRICT	SECTION	COUNTY	TOTAL SHEET NO.
FOX METRO WATER RECLAMATION DISTRICT	KENDALL	KENDALL	34
FOX METRO WATER RECLAMATION DISTRICT			01

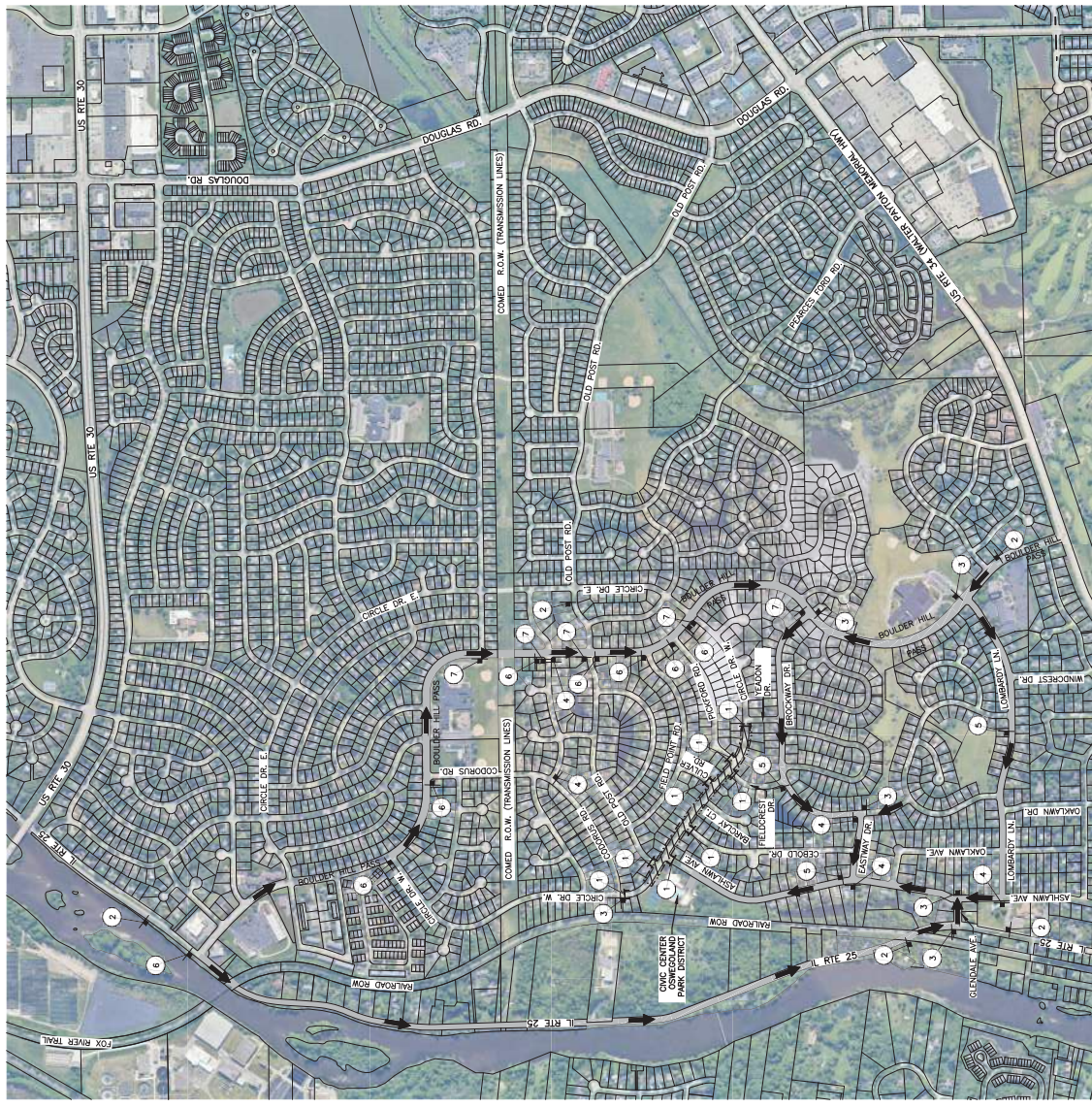
CONTRACT NO.	FEEDBACK NO.	FEEDBACK DATE



- 1 DETOUR HEAD
- 2 W20-2a (36 X 36)
36 X 18
36 X 18
CIRCLE DR. W. CLOSED
CONCORD PARK DISTRICT
ASHLAWN AVE.
- 3 NORTHBOUND ASHLAWN AVE. DETOUR
- 4 NORTHBOUND ASHLAWN AVE. DETOUR
- 5 NORTHBOUND ASHLAWN AVE. DETOUR
- 6 SOUTHBOUND ASHLAWN AVE. DETOUR
- 7 SOUTHBOUND ASHLAWN AVE. DETOUR



COUNTY	KENDALL	SHEET NO.	34	TOTAL SHEETS	34
SECTION		CONTRACT NO.			
FED. ROAD DIST. NO.		FED. ROAD DIST. NO.			



1 OVERALL SUGGESTED DETOUR PLAN
SCALE: 1"=500'

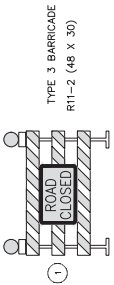
DESIGNED	—	MPI/JS	REVISION	—
DRAWN	—	MPL	REVISION	—
CHECKED	—	DS	REVISION	—
DATE	—	02/26/2024	REVISION	—

HERCULEAN
Herzog & Paulsen Group, Inc.
PROFESSIONAL ENGINEER

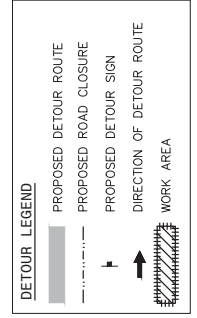
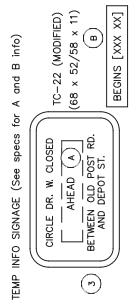
COMPANY NAME: _____
PROJECT CONTACT: _____
DATE PLOTTED: 3/8/2024 8:42 AM
PLOT NAME: 2302246-04-0404-Plan
PLOT NUMBER: DWG 16 Plot 043
PLOT DATE: 3/9/2024

OVERALL SUGGESTED DETOUR PLAN	
SCALE: 1"=400'	SHEET NO. 01 OF 01 SHEETS [STA. TO STA.]

FOX METRO WATER RECLAMATION DISTRICT	
--------------------------------------	--



- 1
- 2 W20-2a (36 X 36)
36 X 18
36 X 18
CONC. CANTON
CONCRETE
DISTRICT
ASPHALT A/E
- 3 NORTHBOUND
ASHLAWN AVE.
DETOUR
- 4 NORTHBOUND
ASHLAWN AVE.
DETOUR
- 5 NORTHBOUND
ASHLAWN AVE.
DETOUR
- 6 SOUTHBOUND
ASHLAWN AVE.
DETOUR
- 7 SOUTHBOUND
ASHLAWN AVE.
DETOUR



1 OVERALL SUGGESTED DETOUR PLAN
SCALE: 1"=500'

600
SCALE: 1"=600'-0"

COUNTY	KENDALL	SHEET NO.	34	TOTAL SHEETS	34
SECTION		CONTRACT NO.			
F.A.P. R.F.E.		FED. ROAD DIST. NO.			

OVERALL SUGGESTED DETOUR PLAN
FOX METRO WATER RECLAMATION DISTRICT
SCALE: 1"=400'
SHEET NO. 01 OF 01 SHEETS [STA. TO STA.]

DESIGNED	—	MPI/JDS	REVISED	—
DRAWN	—	MPL	REVISED	—
CHECKED	—	DS	REVISED	—
DATE	—	02/26/2024	REVISED	—

USER NAME	—	MUEWS
FILE NAME	—	2302246.04-Detour-Plan
PLOT SCALE	—	1"=400'
PLOT DATE	—	3/7/2024

H2C Engineering, Inc.
 1807-51st St. #415
 Fort Lauderdale, FL 33309
 (954) 344-4444
 www.h2c.com

COMPANY NAME:
 PROJECT CONTACT:
 DATE PLOTTED: 3/7/2024 8:42 AM
 PLOT NUMBER: DWG: 18-043
 PLOT NAME:

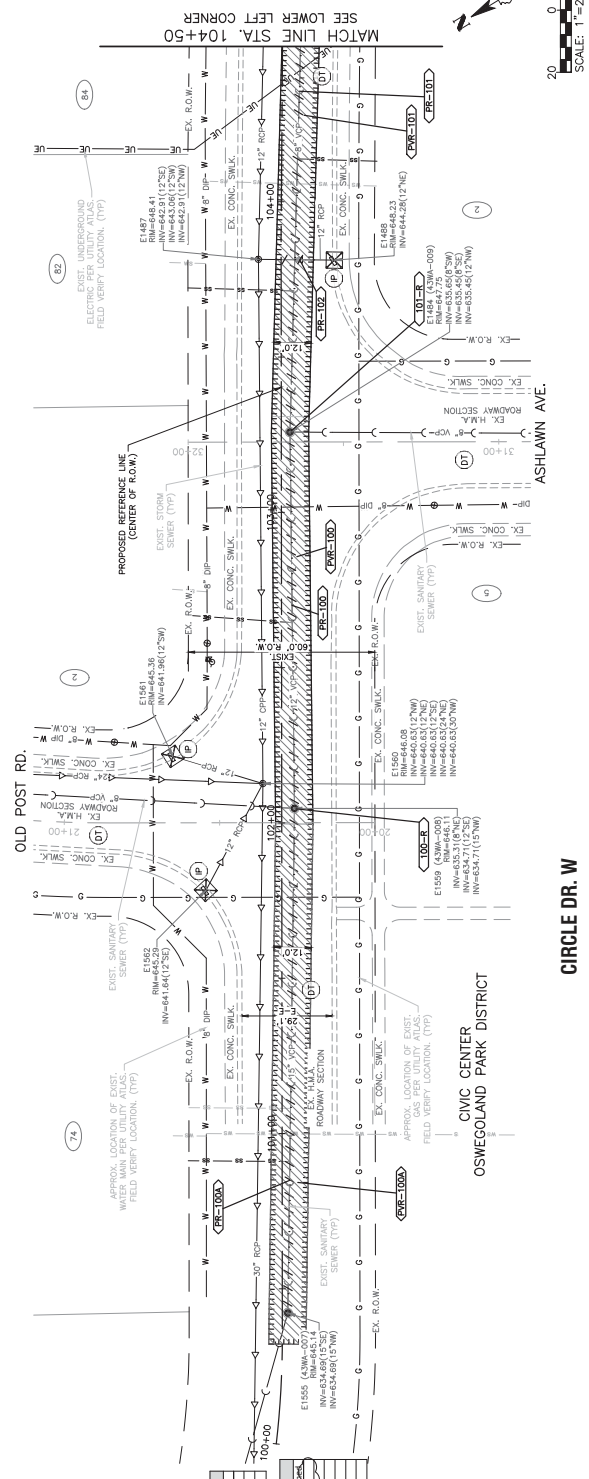
INLET AND PIPE PROTECTION			
EXIST. STRUCTURE NO.	PROP. STRUCTURE NO.	STATION	REMARKS
E1562	1017E-39	LI	6.0
E1563	1017E-40	LI	6.0
E1564	1017E-41	LI	6.0
E1565	1017E-42	LI	6.0
E1566	1017E-43	LI	6.0
E1567	1017E-44	LI	6.0
E1568	1017E-45	LI	6.0
E1569	1017E-46	LI	6.0

PAVEMENT REMOVAL TAGS			
FIG. NO.	DESCRIPTION	UNITS	QUANTITY
PR-100	ASPH. CONC. SMWK.	EA	1.0
PR-101	ASPH. CONC. SMWK.	EA	1.0
PR-102	ASPH. CONC. SMWK.	EA	1.0
PR-103	ASPH. CONC. SMWK.	EA	1.0
PR-104	ASPH. CONC. SMWK.	EA	1.0

UTILITY STRUCTURE TAGS			
FIG. NO.	DESCRIPTION	UNITS	QUANTITY
UT-100	EX. CONC. SMWK.	EA	1.0
UT-101	EX. CONC. SMWK.	EA	1.0
UT-102	EX. CONC. SMWK.	EA	1.0
UT-103	EX. CONC. SMWK.	EA	1.0
UT-104	EX. CONC. SMWK.	EA	1.0

PIPE REMOVAL / ABANDONED TAGS			
FIG. NO.	DESCRIPTION	UNITS	QUANTITY
PR-105	ASPH. CONC. SMWK.	EA	1.0
PR-106	ASPH. CONC. SMWK.	EA	1.0
PR-107	ASPH. CONC. SMWK.	EA	1.0
PR-108	ASPH. CONC. SMWK.	EA	1.0
PR-109	ASPH. CONC. SMWK.	EA	1.0
PR-110	ASPH. CONC. SMWK.	EA	1.0

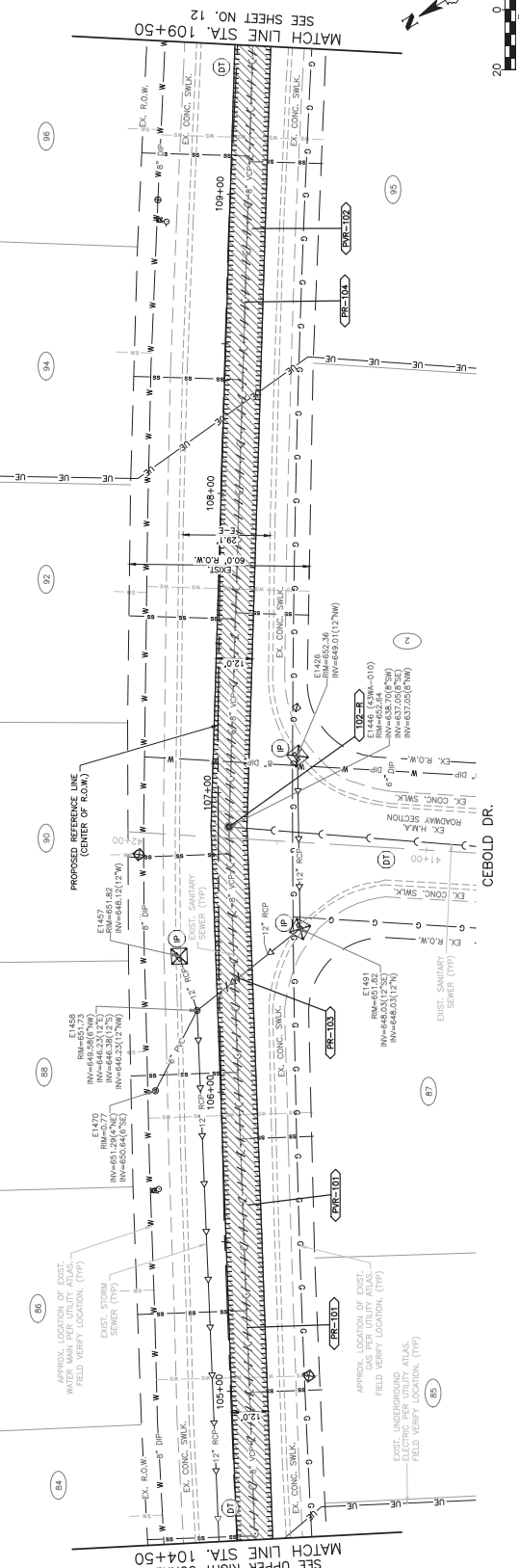
NOTES			
1.	SEE LOWER LEFT CORNER		
2.	SEE UPPER RIGHT CORNER		
3.	SEE SHEET NO. 12		
4.	SEE SHEET NO. 109+50		



CIRCLE DR. W



DEMOLITION/REMOVAL LEGEND:	
	INDICATES DEMOLITION
	INDICATES REMOVAL
	INDICATES STRUCTURE
	INDICATES SANITARY SEWER
	INDICATES STORM SEWER
	INDICATES WATER MAIN
	INDICATES GAS LINE
	INDICATES ELECTRIC LINE
	INDICATES TRENCH
	INDICATES EROSION
	INDICATES ADDRESS



COMPANY NAME:		PROJECT CONTACT:	
DESIGNED	MPI/JS	CHECKED	DS
REVISION	---	DATE	02/26/2024
FILE NAME	23024624-100-W-CircleDrW	DESIGNED	ADDJ
PLOT SCALE	1"=20'	REVISION	---
USER NAME	MUEWS	DATE	02/26/2024
PROJECT NO.	109+50	REVISION	---
SHEET NO.	01 OF 02	DATE	02/26/2024
SECTION	EXISTING CONDITIONS, EROSION CONTROL & DEMOLITION PLAN	PROJECT NO.	109+50
F.A.D. RFE	---	CONTRACT NO.	---
COUNTY	KENDALL	SHEET NO.	34
SCALE	1"=20'	SHEET NO.	01 OF 02
SCALE	1"=20'-0"	TO STA.	109+50
SCALE	1"=20'-0"	FEEDBACK NO.	---
SCALE	1"=20'-0"	FEEDBACK	---

DATE PLOTTED: 3/8/2024 8:43 AM
 PLOT NUMBER: 23024624-100-W-CircleDrW
 PLOT NAME: 1007-510494618

SANITARY SERVICE CONNECTION

Address	PIN Number	Property Type	EK Service Identifier (YES/NO)	Size (In.)	Type	Remarks
100-Circle Dr. W	72	RES	NO	Unknown	N/A	
	74	RES	NO	Unknown	RECON	
	76	RES	NO	Unknown	RECON	
	78	RES	NO	Unknown	RECON	
	80	RES	NO	Unknown	RECON	
	82	RES	NO	Unknown	RECON	
	84	RES	NO	Unknown	RECON	
	86	RES	NO	Unknown	RECON	
	88	RES	NO	Unknown	RECON	
	90	RES	NO	Unknown	RECON	
	92	RES	NO	Unknown	RECON	
	94	RES	NO	Unknown	RECON	
	96	RES	NO	Unknown	RECON	
	98	RES	NO	Unknown	RECON	
	100	RES	NO	Unknown	RECON	
102	RES	NO	Unknown	RECON		
104	RES	NO	Unknown	RECON		
106	RES	NO	Unknown	RECON		
108	RES	NO	Unknown	RECON		
110	RES	NO	Unknown	RECON		
112	RES	NO	Unknown	RECON		
114	RES	NO	Unknown	RECON		
116	RES	NO	Unknown	RECON		
D.I.D Post Rd.						
2	03-08-276-013	RES.	NO	Unknown	RECON	Corner Lot - Service not located, Location shown on Circle Dr., per FMARD GIS - Verify/Confirm
AshLawn Ave.						
5	03-08-252-001	COM.	NO	Unknown	N/A	Corner Lot - Service not located, Location shown on AshLawn Ave., per FMARD GIS - Verify/Confirm
2	03-08-253-001	RES.	NO	Unknown	RECON	Corner Lot - Service not located, Location shown on Circle Dr., per FMARD GIS - Verify/Confirm
Cebold Dr.						
2	03-08-286-001	RES.	NO	Unknown	RECON	Corner Lot - Service not located, Location shown on Circle Dr., per FMARD GIS - Verify/Confirm
200-Hillstone Rd.						
Unit 78-88	03-05-403-001	MULTI-TEN	NO	6	RECON	Connection at Manhole
Unit 26-36	03-05-403-001	MULTI-TEN	NO	6	RECON	Connection at Manhole
Unit 100-120	03-05-403-004	MULTI-TEN	NO	6	RECON	Online Connection
Unit 40-52	03-05-403-005	MULTI-TEN	NO	6	RECON	Connection at Manhole
XXXXXXXX SANITARY SEWER SERVICE RECONNECTION - TOTAL						
				29.0	SANITARY SEWER SERVICE RECONNECTION (TYPE 1 - INCLUDES RESIDENTIAL AND MULTI TENANT)	

COMPANY NAME: H2Oman.com
 1800-333-3333
 2302246.04-Overall
 DATE PLOTTED: 3/8/2024 8:44 AM
 PLOT SHEETS: 34 OF 34
 PLOT SHEET NO.: 14

DESIGNED - MPL/JS
 DRAWN - MPL
 CHECKED - DS
 DATE - 02/26/2024

USER NAME = MLEWS
 FILE NAME = 2302246.04-Overall
 PLOT SCALE = N.T.S.
 PLOT DATE = 3/8/2024

FOX METRO WATER RECLAMATION DISTRICT

SANITARY SEWER SERVICE LOCATION RECONNECTION TABLES

SCALE: N.T.S. SHEET NO. 01 OF 01 SHEETS

TO STA.

SECTION

F.A.P. R.F.E.

COUNTY

TOTAL SHEETS

SECTION

F.A.P. R.F.E.

COUNTY

TOTAL SHEETS

SECTION

F.A.P. R.F.E.

COUNTY

TOTAL SHEETS

SECTION

F.A.P. R.F.E.

COUNTY

TOTAL SHEETS

ATTACHMENT 7 BIDDER'S ACKNOWLEDGMENT OF RECEIPT

All bidders shall acknowledge receipt and acceptance of Addendum No. 1 by signing in the space provided below. Bids submitted without Addendum No. 1 being acknowledged will be considered non-responsive.

Acknowledgement of Addendum No.1

Date: _____

Company Name: _____

Signature: _____

Name: _____

END OF ADDENDUM No.1